



DEPARTMENT OF THE ARMY
OFFICE OF THE ASSISTANT CHIEF OF STAFF FOR INSTALLATION MANAGEMENT
600 ARMY PENTAGON
WASHINGTON, DC 20310-0600

August 12, 2019

Base Realignment and Closure Division

Ms. Jennifer Turner
Division of Indian Affairs
Acting Office of the Solicitor, U.S. Department of the Interior
1849 C Street, N.W.
Washington, D.C. 20240

RE: Access Notification for Parcels 10B, 12, 14, and 25, Fort Wingate Depot Activity, McKinley County, New Mexico

Dear Ms. Turner:

The Department of the Army respectfully submits this notification of its intention to check water levels at piezometers and sample the monitoring wells within Parcels 10B, 12, 14, and 25 which were part of the Fort Wingate Depot Activity prior to being transferred to the Department of the Interior on August 3, 2017. A map showing the locations of the piezometers and monitoring wells is enclosed. Groundwater monitoring wells will be sampled as part of the Interim Facility-wide Groundwater Monitoring Program. The Army will be accessing Parcels 10B, 12, 14, and 25 in accordance with the terms of the Letter of Transfer between the Army and DOI, and in compliance with Section 2829F (b) (2) *Access for Environmental Response Actions* of the National Defense Authorization Act enacted on December 23, 2016. The work will begin on September 28, 2019 and be completed within three weeks. The Army is conducting the work to comply with the Resource Conservation and Recovery Act Permit (EPA ID# NM6213820974) issued by the New Mexico Environment Department on February 25, 2015.

If you have questions or require further information, please call me at (505) 721-9770.

Sincerely,

PATTERSON.MAR Digitally signed by
PATTERSON.MAR.C.1229214493
Date: 2019.08.13 08:15:15 -0400
K.C.1229214493

Mark Patterson
BRAC Environmental Coordinator

Enclosures: Map

CF:

Mr. Ian Thomas, BRAC-D
Mr. Steve Smith, USACE SWF
Dr. B.J Howerton, BIA
Mr. Clayton Seoutewa, SW BIA
Mr. Mark Harrington, Pueblo of Zuni
Ms. George Padilla, BIA, NRO
Ms. Sharlene Begay-Platero, Navajo Nation IDR
Mr. Saqib Khan, USACE SWT
Ms. Daisy Pate, USACE SPA
Ms. Chelsea Montoya, USACE SPA

FWDA Admin Record, Ohio / New Mexico

Christy Esler

From: Christy Esler <cesler@sundance-inc.net>
Sent: Tuesday, August 13, 2019 10:04 AM
To: Jennifer Turner; Ian Thomas (ian.m.thomas2.civ@mail.mil); Patterson, Mark C CIV (US); Steven Smith (steve.w.smith@usace.army.mil); B.J Howerton; george.padilla@bia.gov; Mark Harrington; Sharlene Begay-Platero; Saqib SWF Khan (Saqib.Khan@usace.army.mil); Pate, Daisy B CIV USARMY CESP (US); 'Montoya, Chelsea R CIV USARMY CESP (US)'; Clayton Seoutewa
Cc: 'Angela Makin'; 'Tracy Palmer'
Subject: Access Notification for Parcels 10B, 12, 14 and 25, Fort Wingate Depot Activity
Attachments: Access Notification_FWDA_Parcels 10B_12_14_25_Turner_12Aug2019.pdf; Transferred Property Wells_12Aug2019 Letter attachment.pdf

Ms. Turner,

The Department of the Army respectfully submits the attached notification of its intention to check water levels at piezometers and sample the monitoring wells within Parcels 10B, 12, 14 and 25 which were part of the Fort Wingate Depot Activity prior to being transferred to the Department of the Interior on August 3, 2017. A map showing the locations of the piezometers and monitoring wells is also attached.

If you have questions or require further information, please contact Mark Patterson at 505-721-9770.

FedEx tracking number- 8146 9770 7652

Respectfully submitted,

Christy Esler | Program Manager

Sundance Consulting, Inc.

Woman-Native American- Owned Small Business

4292 Tallmadge Rd. | Rootstown, OH 44272

330 578-3024 Office | 330 727-0042 Cell

330 358-7311 (U.S Army office/ Fort Wingate Army Depot)

cesler@sundance-inc.net

www.sundance-inc.net

CONFIDENTIALITY NOTICE:

This message (including any attachments or enclosures) contains information that may be confidential and is intended only for the use of the individual or entity named above. If you have received this communication in error, please immediately notify me by return email and destroy the communication.



DEPARTMENT OF THE ARMY
OFFICE OF THE ASSISTANT CHIEF OF STAFF FOR INSTALLATION MANAGEMENT
600 ARMY PENTAGON
WASHINGTON, DC 20310-0600

August 12, 2019

Base Realignment and Closure Division

Dr. B.J Howerton
Bureau of Indian Affairs
Branch of Environmental & Cultural Resources Management
12220 Sunrise Valley Dr.
Reston, VA. 20191-5600

RE: Access Notification for Parcels 10B, 12, 14, and 25, Fort Wingate Depot Activity, McKinley County, New Mexico

Dear Dr. Howerton:

The Department of the Army respectfully submits this notification of its intention to check water levels at piezometers and sample the monitoring wells within Parcels 10B, 12, 14, and 25 which were part of the Fort Wingate Depot Activity prior to being transferred to the Department of the Interior on August 3, 2017. A map showing the locations of the piezometers and monitoring wells is enclosed. Groundwater monitoring wells will be sampled as part of the Interim Facility-wide Groundwater Monitoring Program. The Army will be accessing Parcels 10B, 12, 14, and 25 in accordance with the terms of the Letter of Transfer between the Army and DOI, and in compliance with Section 2829F (b) (2) *Access for Environmental Response Actions* of the National Defense Authorization Act enacted on December 23, 2016. The work will begin on September 28, 2019 and be completed within three weeks. The Army is conducting the work to comply with the Resource Conservation and Recovery Act Permit (EPA ID# NM6213820974) issued by the New Mexico Environment Department on February 25, 2015.

If you have questions or require further information, please call me at (505) 721-9770.

Sincerely,

PATTERSON.MAR Digitally signed by
PATTERSON.MAR.C.1229214493
K.C.1229214493 Date: 2019.08.13 08:17:28 -0400

Mark Patterson
BRAC Environmental Coordinator

Enclosures: Map

CF:

Mr. Ian Thomas, BRAC-D
Mr. Steve Smith, USACE SWF
Mr. Clayton Seoutewa, SW BIA
Ms. Jennifer Turner, DOI
Mr. Mark Harrington, Pueblo of Zuni
Ms. George Padilla, BIA, NRO
Ms. Sharlene Begay-Platero, Navajo Nation IDR
Mr. Saqib Khan, USACE SWT
Ms. Daisy Pate, USACE SPA
Ms. Chelsea Montoya, USACE SPA

FWDA Admin Record, Ohio / New Mexico

Christy Esler

From: Christy Esler <cesler@sundance-inc.net>
Sent: Tuesday, August 13, 2019 10:02 AM
To: B.J Howerton; Patterson, Mark C CIV (US); Steven Smith (steve.w.smith@usace.army.mil); Ian Thomas (ian.m.thomas2.civ@mail.mil); george.padilla@bia.gov; Mark Harrington; Jennifer Turner; Sharlene Begay-Platero; Saqib SWF Khan (Saqib.Khan@usace.army.mil); Pate, Daisy B CIV USARMY CESP (US); 'Montoya, Chelsea R CIV USARMY CESP (US)'; Clayton Seoutewa
Subject: Access Notification for Parcels 10B, 12, 14 and 25, Fort Wingate Depot Activity
Attachments: Access Notification_FWDA_Parcels 10B_12_14_25_Howerton_12Aug2019.pdf; Transferred Property Wells_12Aug2019 Letter attachment.pdf

Dr. Howerton,

The Department of the Army respectfully submits the attached notification of its intention to check water levels at piezometers and sample the monitoring wells within Parcels 10B, 12, 14 and 25 which were part of the Fort Wingate Depot Activity prior to being transferred to the Department of the Interior on August 3, 2017. A map showing the locations of the piezometers and monitoring wells is also attached.

If you have questions or require further information, please contact Mark Patterson at 505-721-9770.

FedEx tracking number- 8146 9770 8041

Respectfully submitted,

Christy Esler | Program Manager

Sundance Consulting, Inc.

Woman-Native American- Owned Small Business

4292 Tallmadge Rd. | Rootstown, OH 44272

330 578-3024 Office | 330 727-0042 Cell

330 358-7311 (U.S Army office/ Fort Wingate Army Depot)

cesler@sundance-inc.net

www.sundance-inc.net

CONFIDENTIALITY NOTICE:

This message (including any attachments or enclosures) contains information that may be confidential and is intended only for the use of the individual or entity named above. If you have received this communication in error, please immediately notify me by return email and destroy the communication.



DEPARTMENT OF THE ARMY
OFFICE OF THE ASSISTANT CHIEF OF STAFF FOR INSTALLATION MANAGEMENT
600 ARMY PENTAGON
WASHINGTON, DC 20310-0600

August 12, 2019

Base Realignment and Closure Division

Ms. George Padilla
BIA/NRO/DECSM
Gallup Federal Building Room 116
301 West Hill
Gallup, NM 87301

RE: Access Notification for Parcels 10B, 12, 14, and 25, Fort Wingate Depot Activity, McKinley County, New Mexico

Dear Ms. Padilla:

The Department of the Army respectfully submits this notification of its intention to check water levels at piezometers and sample the monitoring wells within Parcels 10B, 12, 14, and 25 which were part of the Fort Wingate Depot Activity prior to being transferred to the Department of the Interior on August 3, 2017. A map showing the locations of the piezometers and monitoring wells is enclosed. Groundwater monitoring wells will be sampled as part of the Interim Facility-wide Groundwater Monitoring Program. The Army will be accessing Parcels 10B, 12, 14, and 25 in accordance with the terms of the Letter of Transfer between the Army and DOI, and in compliance with Section 2829F (b) (2) *Access for Environmental Response Actions* of the National Defense Authorization Act enacted on December 23, 2016. The work will begin on September 28, 2019 and be completed within three weeks. The Army is conducting the work to comply with the Resource Conservation and Recovery Act Permit (EPA ID# NM6213820974) issued by the New Mexico Environment Department on February 25, 2015.

If you have questions or require further information, please call me at (505) 721-9770.

Sincerely,

PATTERSON.MAR
K.C.1229214493

Digitally signed by
PATTERSON.MARK.C.1229214493
Date: 2019.08.13 08:14:19 -04'00'

Mark Patterson
BRAC Environmental Coordinator

Enclosures: Map

CF:

Mr. Ian Thomas, BRAC-D
Mr. Steve Smith, USACE SWF
Dr. B.J Howerton, BIA
Mr. Clayton Seoutewa, SW BIA
Mr. Mark Harrington, Pueblo of Zuni
Ms. Jennifer Turner, DOI
Ms. Sharlene Begay-Platero, Navajo Nation IDR
Mr. Saqib Khan, USACE SWT
Ms. Daisy Pate, USACE SPA
Ms. Chelsea Montoya, USACE SPA

FWDA Admin Record, Ohio / New Mexico

Christy Esler

From: Christy Esler <cesler@sundance-inc.net>
Sent: Tuesday, August 13, 2019 9:55 AM
To: george.padilla@bia.gov
Cc: Ian Thomas (ian.m.thomas2.civ@mail.mil); Patterson, Mark C CIV (US); Steven Smith (steve.w.smith@usace.army.mil); BJ Howerton; Clayton Seoutewa; Mark Harrington; Jennifer Turner; Sharlene Begay-Platero; Saqib SWF Khan (Saqib.Khan@usace.army.mil); Pate, Daisy B CIV USARMY CESP (US); 'Montoya, Chelsea R CIV USARMY CESP (US)'
Subject: Access Notification for Parcels 10B, 12, 14 and 25, Fort Wingate Depot Activity
Attachments: Access Notification_FWDA_Parcels 10B_12_14_25_BIA_George Padilla_12Aug2019.pdf; Transferred Property Wells_12Aug2019 Letter attachment.pdf

Ms. Padilla,

The Department of the Army respectfully submits the attached notification of its intention to check water levels at piezometers and sample the monitoring wells within Parcels 10B, 12, 14 and 25 which were part of the Fort Wingate Depot Activity prior to being transferred to the Department of the Interior on August 3, 2017. A map showing the locations of the piezometers and monitoring wells is also attached.

If you have questions or require further information, please contact Mark Patterson at 505-721-9770.

FedEx tracking number- 8146 9770 7663

Respectfully submitted,

Christy Esler | Program Manager

Sundance Consulting, Inc.

Woman-Native American- Owned Small Business

4292 Tallmadge Rd. | Rootstown, OH 44272

330 578-3024 Office | 330 727-0042 Cell

330 358-7311 (U.S Army office/ Fort Wingate Army Depot)

cesler@sundance-inc.net

www.sundance-inc.net

CONFIDENTIALITY NOTICE:

This message (including any attachments or enclosures) contains information that may be confidential and is intended only for the use of the individual or entity named above. If you have received this communication in error, please immediately notify me by return email and destroy the communication.



DEPARTMENT OF THE ARMY
OFFICE OF THE ASSISTANT CHIEF OF STAFF FOR INSTALLATION MANAGEMENT
600 ARMY PENTAGON
WASHINGTON, DC 20310-0600

August 12, 2019

Base Realignment and Closure Division

Mr. Clayton Seoutewa
Bureau of Indian Affairs
Zuni Agency
P.O. Box 369
1203B State Hwy 53
Zuni, NM 87327

RE: Access Notification for Parcels 10B, 12, 14, and 25, Fort Wingate Depot Activity, McKinley County, New Mexico

Dear Mr. Seoutewa:

The Department of the Army respectfully submits this notification of its intention to check water levels at piezometers and sample the monitoring wells within Parcels 10B, 12, 14, and 25 which were part of the Fort Wingate Depot Activity prior to being transferred to the Department of the Interior on August 3, 2017. A map showing the locations of the piezometers and monitoring wells is enclosed. Groundwater monitoring wells will be sampled as part of the Interim Facility-wide Groundwater Monitoring Program. The Army will be accessing Parcels 10B, 12, 14, and 25 in accordance with the terms of the Letter of Transfer between the Army and DOI, and in compliance with Section 2829F (b) (2) *Access for Environmental Response Actions* of the National Defense Authorization Act enacted on December 23, 2016. The work will begin on September 28, 2019 and be completed within three weeks. The Army is conducting the work to comply with the Resource Conservation and Recovery Act Permit (EPA ID# NM6213820974) issued by the New Mexico Environment Department on February 25, 2015.

If you have questions or require further information, please call me at (505) 721-9770.

Sincerely,

PATTERSON.MAR
K.C.1229214493

Digitally signed by
PATTERSON.MAR.K.C.1229214493
Date: 2019.08.13 08:16:16 -04'00'

Mark Patterson
BRAC Environmental Coordinator

Enclosures: Map

CF:
Mr. Ian Thomas, BRAC-D
Mr. Steve Smith, USACE SWF
Dr. B.J Howerton, BIA
Ms. Jennifer Turner, DOI
Mr. Mark Harrington, Pueblo of Zuni
Ms. George Padilla, BIA, NRO
Ms. Sharlene Begay-Platero, Navajo Nation IDR
Mr. Saqib Khan, USACE SWT
Ms. Daisy Pate, USACE SPA

Ms. Chelsea Montoya, USACE SPA
FWDA Admin Record, Ohio / New Mexico

Christy Esler

From: Christy Esler <cesler@sundance-inc.net>
Sent: Tuesday, August 13, 2019 9:57 AM
To: Clayton Seoutewa
Cc: Ian Thomas (ian.m.thomas2.civ@mail.mil); Patterson, Mark C CIV (US); Steven Smith (steve.w.smith@usace.army.mil); B.J Howerton; george.padilla@bia.gov; Mark Harrington; Jennifer Turner; Sharlene Begay-Platero; Saqib SWF Khan (Saqib.Khan@usace.army.mil); Pate, Daisy B CIV USARMY CESP (US); 'Montoya, Chelsea R CIV USARMY CESP (US)'
Subject: Access Notification for Parcels 10B, 12, 14 and 25, Fort Wingate Depot Activity
Attachments: Access Notification_FWDA_Parcels 10B_12_14_25_Seoutewa_12Aug2019.pdf; Transferred Property Wells_12Aug2019 Letter attachment.pdf

Mr. Seoutewa,

The Department of the Army respectfully submits the attached notification of its intention to check water levels at piezometers and sample the monitoring wells within Parcels 10B, 12, 14 and 25 which were part of the Fort Wingate Depot Activity prior to being transferred to the Department of the Interior on August 3, 2017. A map showing the locations of the piezometers and monitoring wells is also attached.

If you have questions or require further information, please contact Mark Patterson at 505-721-9770.

FedEx tracking number- 8146 9770 7663

Respectfully submitted,

Christy Esler | Program Manager

Sundance Consulting, Inc.

Woman-Native American- Owned Small Business

4292 Tallmadge Rd. | Rootstown, OH 44272

330 578-3024 Office | 330 727-0042 Cell

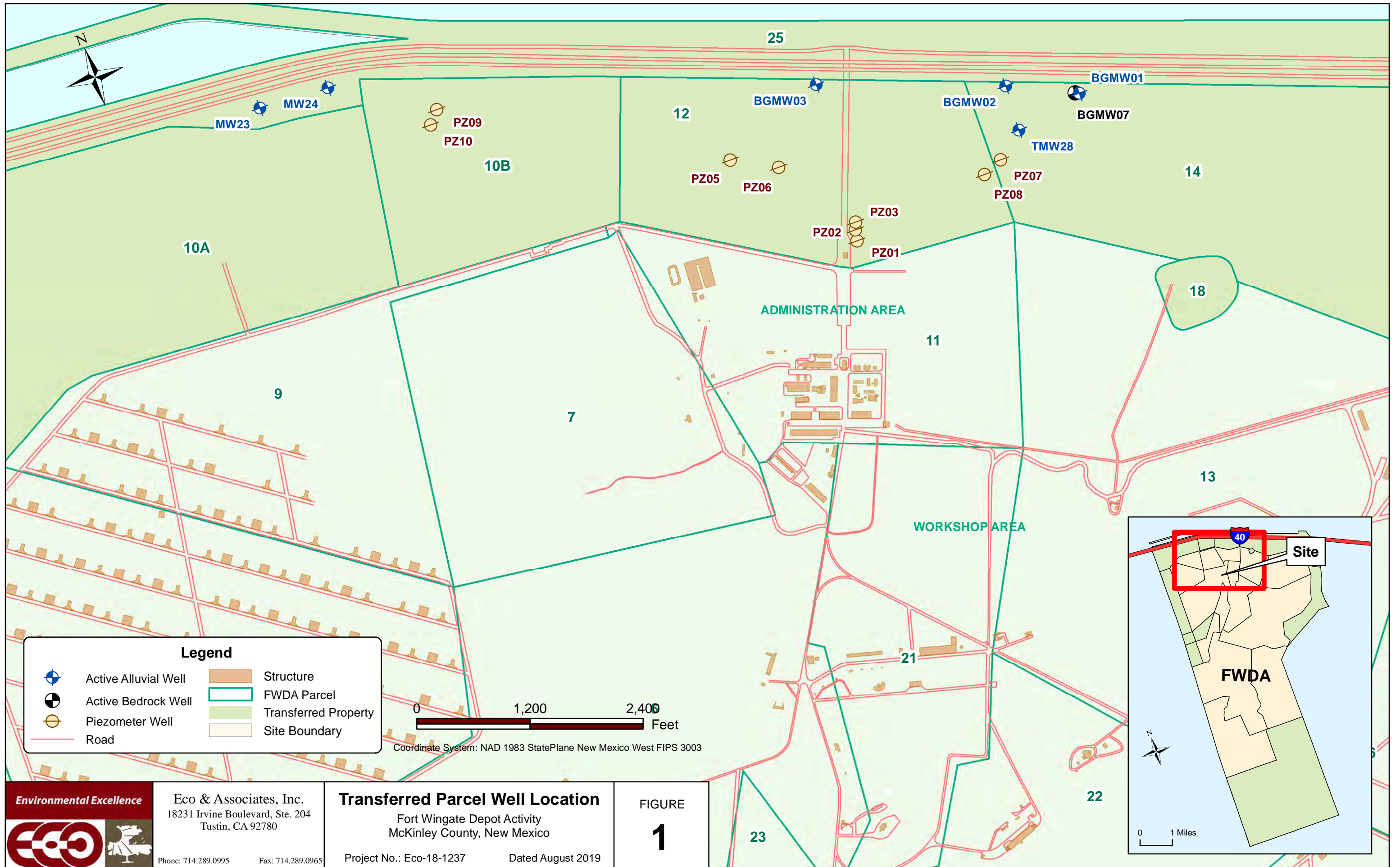
330 358-7311 (U.S Army office/ Fort Wingate Army Depot)

cesler@sundance-inc.net

www.sundance-inc.net

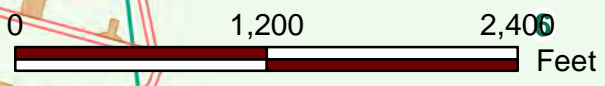
CONFIDENTIALITY NOTICE:

This message (including any attachments or enclosures) contains information that may be confidential and is intended only for the use of the individual or entity named above. If you have received this communication in error, please immediately notify me by return email and destroy the communication.

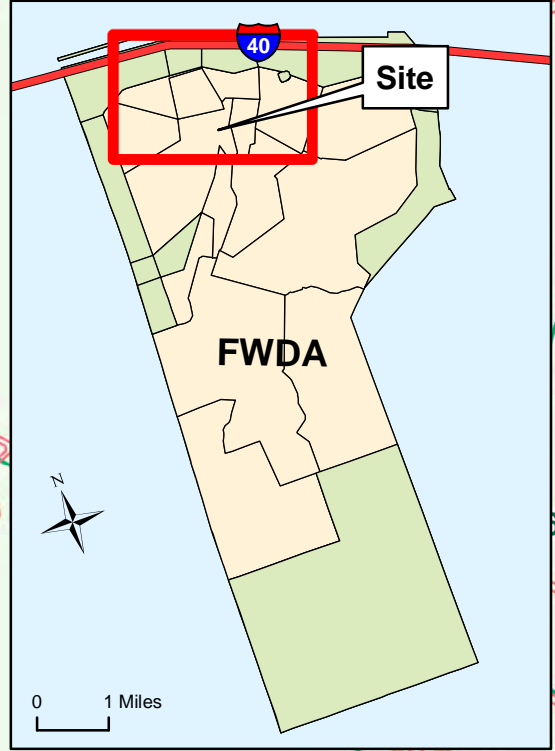


Legend

	Active Alluvial Well		Structure
	Active Bedrock Well		FWDA Parcel
	Piezometer Well		Transferred Property
	Road		Site Boundary



Coordinate System: NAD 1983 StatePlane New Mexico West FIPS 3003



Eco & Associates, Inc.
 18231 Irvine Boulevard, Ste. 204
 Tustin, CA 92780
 Phone: 714.289.0995 Fax: 714.289.0965

Transferred Parcel Well Location
 Fort Wingate Depot Activity
 McKinley County, New Mexico
 Project No.: Eco-18-1237 Dated August 2019

FIGURE
1